


Laurila Surveying

Professional Land Surveyors

H. David Laurila, P.S.
15333 Shorte Rd., Sterling, OH 44276-9615
Phone 330-819-4415
www.laurilasurveying.com

Situated in the City of Rittman, County of Wayne and State of Ohio and being Lot 3510 of the Salt Allotment No. 3 as recorded in Plat Volume 34 Page 370 of the Wayne County Recorder's Records.



3-10-26




Laurila Surveying

Professional Land Surveyors

H. David Laurila, P.S.
15333 Shorte Rd., Sterling, OH 44276-9615
Phone 330-819-4415
www.laurilasurveying.com

Situated in the City of Rittman, County of Wayne and State of Ohio and being Lot 3511 of the Salt Allotment No. 3 as recorded in Plat Volume 34 Page 370 of the Wayne County Recorder's Records.

 3-10-26



Laurila Surveying

Professional Land Surveyors

H. David Laurila, P.S.

15333 Shore Rd., Sterling, OH 44276-9615

Phone 330-819-4415

www.laurilasurveying.com

Situated in the City of Rittman, County of Wayne and State of Ohio and being part of Lot 3335 of the Salt Allotment No. 2 as recorded in Plat Volume 29, Page 97 of the Wayne County Recorder's Records and being bounded and described as follows:

Beginning at the southwest corner of Lot 3335;

1.) thence N 03°06'08" W , 44.41' along Main Street to a 5/8" rebar with a "Laurila 7663" cap set;


2.) thence N 84°51'46" E , 113.08' to a 5/8" rebar with a "Laurila 7663" cap set;

3.) thence S 04°32'47" E , 45.57' along the west line of the City of Rittman as recorded in Official Record Volume 11, p. 576 to a 5/8" rebar with a "Laurila 7663" cap set;

4.) thence S 85°27'13" W , 114.19' to a 5/8" rebar with a "Laurila 7663" cap found at the **TRUE POINT OF BEGINNING**.

The above described parcel contains 0.1173 acres according to Wayne County Tax Map Office Survey Book yy, Page 262 as surveyed by H. David Laurila, P.S. 7663 of Laurila Surveying on March 10, 2026.

The basis of bearing is Grid North.



3-10-26



Laurila Surveying

Professional Land Surveyors

H. David Laurila, P.S.
15333 Shorte Rd., Sterling, OH 44276-9615
Phone 330-819-4415
www.laurilasurveying.com


Situated in the City of Rittman, County of Wayne and State of Ohio and being part of Lot 3335 of the Salt Allotment No. 2 as recorded in Plat Volume 29, Page 97 of the Wayne County Recorder's Records and being bounded and described as follows:

Beginning at the northwest corner of Lot 3335;

- 1.) thence N 85°27'13" E , 112.14' to a 5/8" rebar with a "Laurila 7663" cap found;
- 2.) thence S 04°32'47" E , 35.84' along the west line of the City of Rittman as recorded in Official Record Volume 11, p. 576 to a 5/8" rebar with a "Laurila 7663" cap set;
- 3.) thence S 84°51'46" W , 113.08' to a point, witnessed by a drill hole set at S 84°51'46" W , 0.67';
- 4.) thence N 03°06'08" W , 37.01' along Main Street to the **TRUE POINT OF BEGINNING**.

The above described parcel contains 0.0941 acres according to Wayne County Tax Map Office Survey Book yy, Page 262 as surveyed by H. David Laurila, P.S. 7663 of Laurila Surveying on March 10, 2026.

The basis of bearing is Grid North.

 3-10-26



Lot File: D:\ls files\dwgs\WAY\RITTMAN\Meger main salt\Meger main and salt 2026.lot
 CRD File: D:\ls files\dwgs\WAY\RITTMAN\Meger main salt\MAIN SALT\Meger main and salt.

Lot: 5 , Block: 1, Type: Default

PNT#	Bearing	Distance	Northing	Easting
2001			474823.4068	2166970.0195
	S 04°32'47" E	35.84		
2015			474787.6833	2166972.8601
	S 84°51'46" W	113.08		
2014			474777.5580	2166860.2375
	N 03°06'08" W	37.01		
2020			474814.5180	2166858.2343
	N 85°27'13" E	112.14		
2001			474823.4068	2166970.0195

Closure Error Distance> 0.0000
 Total Distance> 298.07
 Area: 0.0941 ACRES

Lot: 6 , Block: 1, Type: Default

PNT#	Bearing	Distance	Northing	Easting
2015			474787.6833	2166972.8601
	S 04°32'47" E	45.57		
2002			474742.2604	2166976.4720
	S 85°27'13" W	114.19		
2003			474733.2089	2166862.6412
	N 03°06'08" W	44.41		
2014			474777.5580	2166860.2375
	N 84°51'46" E	113.08		
2015			474787.6833	2166972.8601

Closure Error Distance> 0.0000
 Total Distance> 317.25
 Area: 0.1173 ACRES

Block 1 Total Area: 0.2115 ACRES